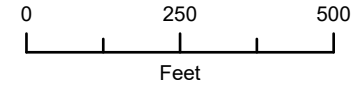




Slurry Sealing Area 1 for Fiscal Yrs 2025 - 2027



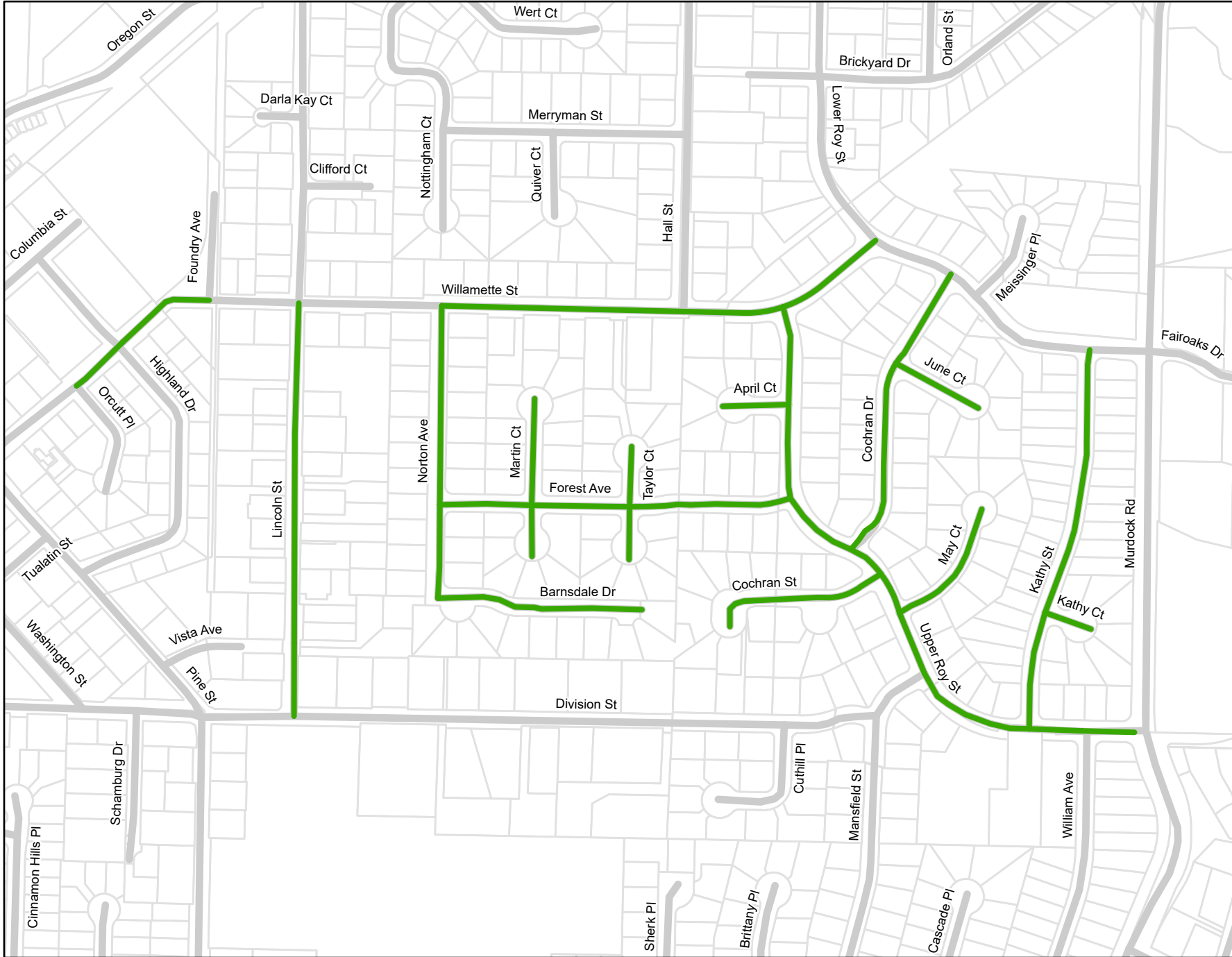
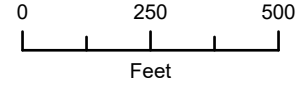
- 2025 - 2027 Slurry Seal
- Streets
- Taxlots

Date: 6/3/2026
Created By:
City of Sherwood GIS

The City of Sherwood's infrastructure records, drawings, and other documents have been gathered over time, using many different formats and standards. While the data provided is generally believed to be accurate, accuracy is not guaranteed. Prior to making any property purchases or other investments based in full or in part upon the material provided, it is specifically advised that independent field verification is completed.



Slurry Sealing Area 2 for Fiscal Yrs 2025 - 2027



- 2025 - 2027 Slurry Seal
- Streets
- Taxlots

Date: 6/3/2026
Created By:
City of Sherwood GIS

The City of Sherwood's infrastructure records, drawings, and other documents have been gathered over time, using many different formats and standards. While the data provided is generally believed to be accurate, accuracy is not guaranteed. Prior to making any property purchases or other investments based in full or in part upon the material provided, it is specifically advised that independent field verification is completed.