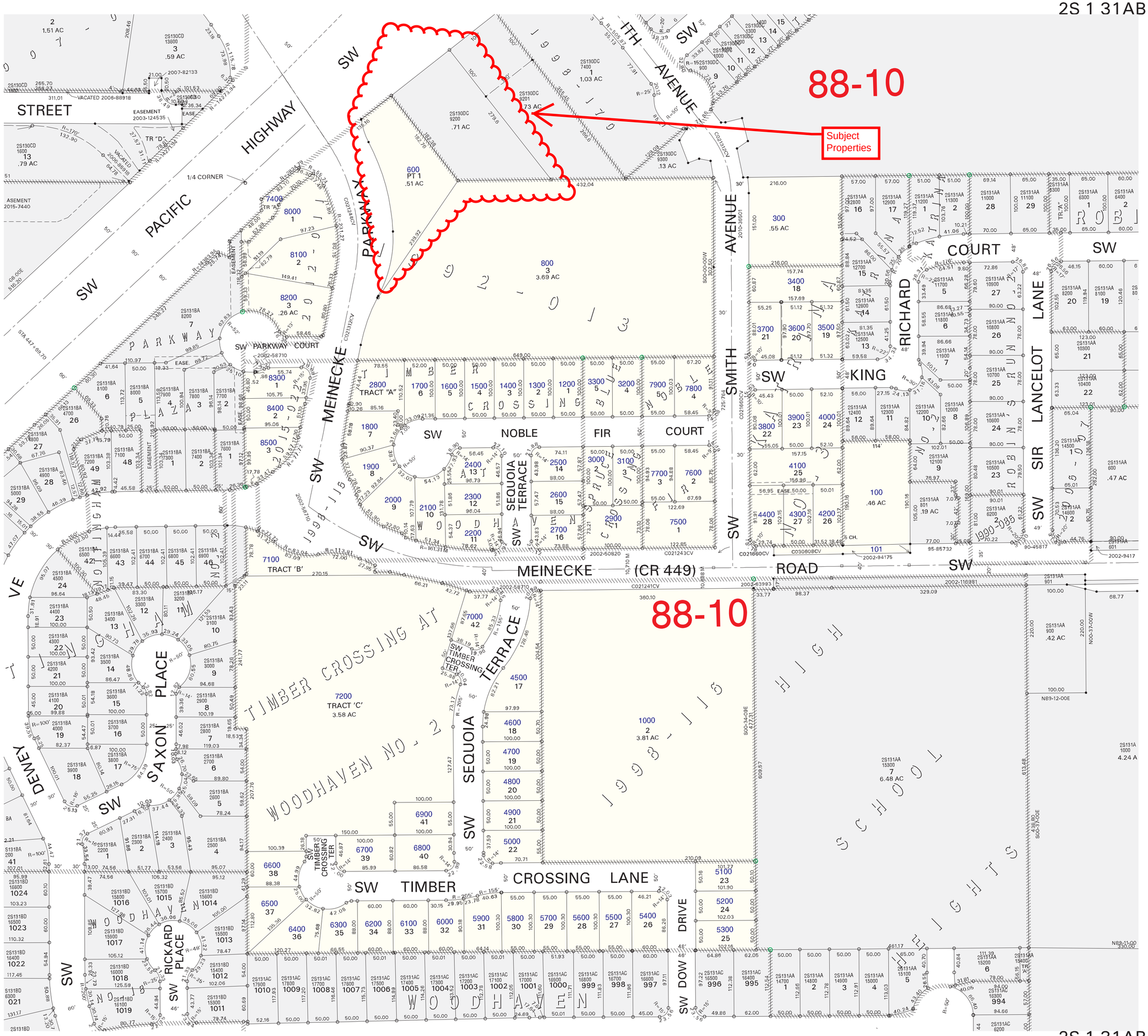

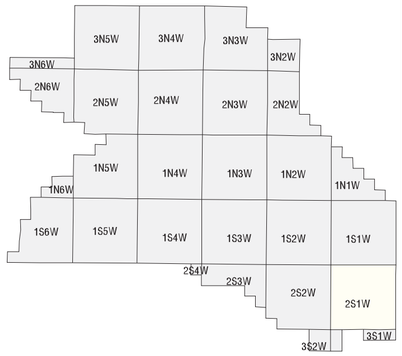

WASHINGTON COUNTY OREGON

NW1/4 NE1/4 SECTION 31 T2S R1W W.M.

SCALE 1" = 100'

36	31	32	33	34	35	36	31
1	6	5	4	3	2	1	6
12	7	8	9	10	11	12	7
13	18	17	16	15	14	13	18
24	19	20	21	22	23	24	19
25	30	29	28	27	26	25	30
36	31	32	33	34	35	36	31
1	6	5	4	3	2	1	6

FOR ADDITIONAL MAPS VISIT OUR WEBSITE AT
www.co.washington.or.us

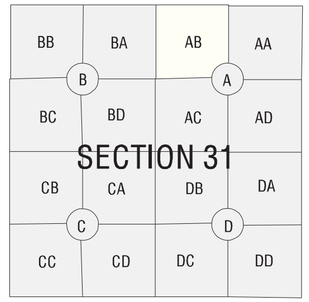

Cancelled Taxlots For: 2S131AB

1100,500,700,200,900,901,1102,601,400,7300,1101,

SCALE 1" = 100'

0 50 100 200 300

WASHINGTON COUNTY OREGON 1843

Assessment
CARTOGRAPHY
Taxation

PLOT DATE: May 01, 2015

FOR ASSESSMENT PURPOSES ONLY - DO NOT RELY ON FOR OTHER USE

Map areas delineated by either gray shading or a cross-hatched pattern are for reference only and may not indicate the most current property boundaries. Please consult the appropriate map for the most current information.

SHERWOOD
2S 1 31AB