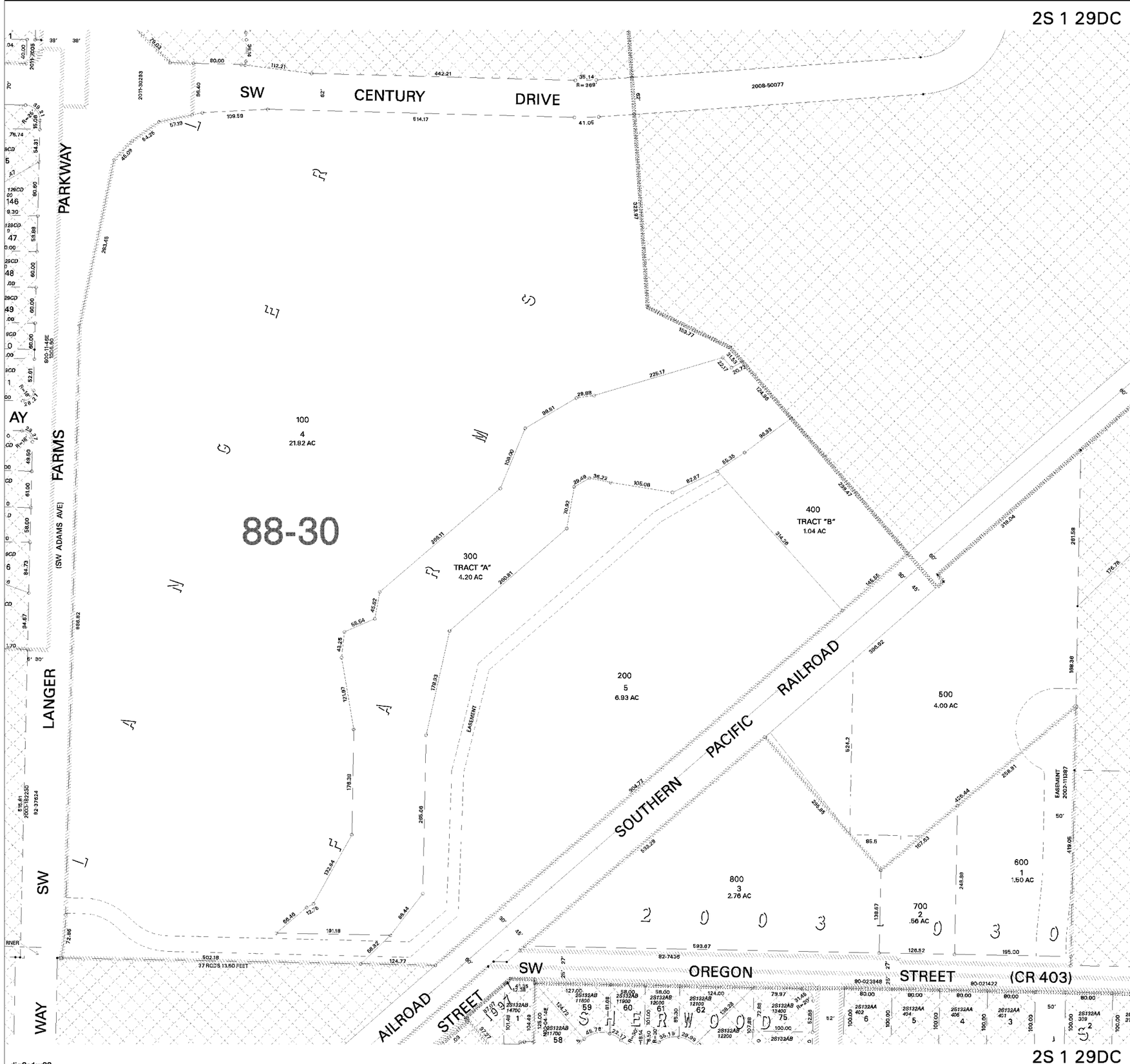

2S 1 29DC

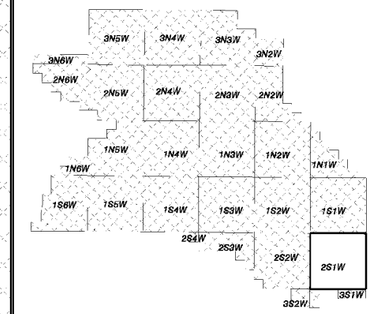

WASHINGTON COUNTY OREGON
SW1/4 SE1/4 SECTION 29 T2S R1W W.M.
SCALE 1" = 100'

36	31	32	33	34	35	36	31
1	6	5	4	3	2	1	6
12	7	8	9	10	11	12	7
13	18	17	16	15	14	13	18
24	19	20	21	22	23	24	19
25	30	29	28	27	26	25	30
36	31	32	33	34	35	36	31
1	6	5	4	3	2	1	6

FOR ADDITIONAL MAPS VISIT OUR WEBSITE AT
www.co.washington.or.us

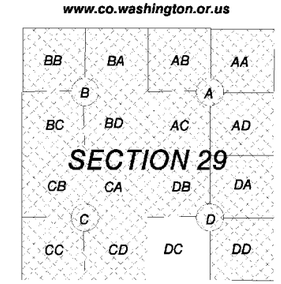

SCALE 1" = 100'

0 50 100 200 300

Assessment
CARTOGRAPHY
Taxation

PLOT DATE: April 12, 2013

FOR ASSESSMENT PURPOSES ONLY - DO NOT RELY ON FOR OTHER USE

Map areas delineated by either gray shading or a cross-hatched pattern are for reference only and may not indicate the most current property boundaries. Please consult the appropriate map for the most current information.

SHERWOOD
2S 1 29DC

2S 1 32AB

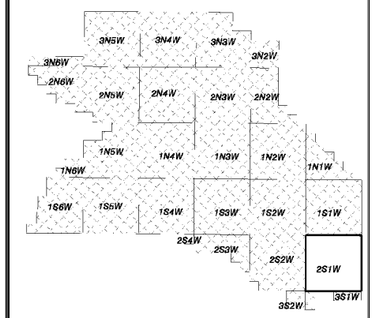

WASHINGTON COUNTY OREGON

NW1/4 NE1/4 SECTION 32 T2S R1W W.M.
SCALE 1" = 100'

36	31	32	33	34	35	36	31
1	6	5	4	3	2	1	6
12	7	8	9	10	11	12	7
13	18	17	16	15	14	13	18
24	19	20	21	22	23	24	19
25	30	29	28	27	26	25	30
36	31	32	33	34	35	36	31
1	6	5	4	3	2	1	6

FOR ADDITIONAL MAPS VISIT OUR WEBSITE AT
www.co.washington.or.us

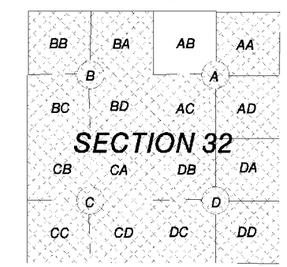

Cancelled Taxlots For: 2S132AB

202,1300,301,300,402,903,700,200,900,9800,100,201,1001,
7900,1000,1101,1100-A2,1500,1100-A1,

SCALE 1" = 100'

0 50 100 200 300

WASHINGTON COUNTY OREGON 1843

Assessment
CARTOGRAPHY
Taxation

PLOT DATE: July 15, 2015

FOR ASSESSMENT PURPOSES ONLY - DO NOT RELY ON FOR OTHER USE

Map areas delineated by either gray shading or a cross-hatched pattern are for reference only and may not indicate the most current property boundaries. Please consult the appropriate map for the most current information.

SHERWOOD
2S 1 32AB

dig2s1w32

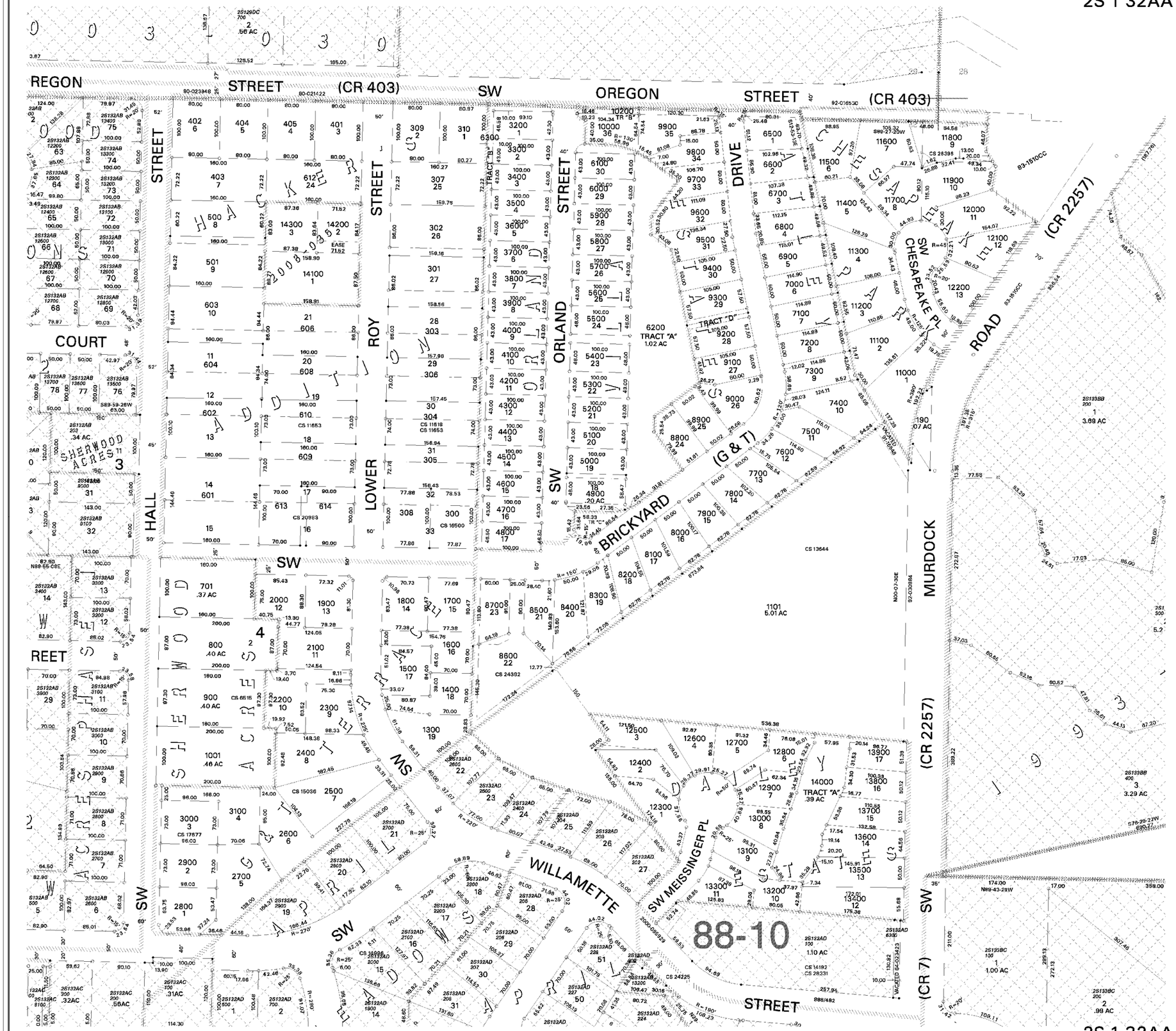

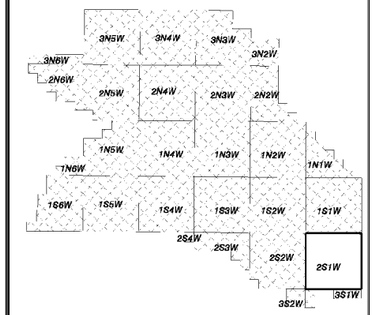

WASHINGTON COUNTY OREGON

NE1/4 NE1/4 SECTION 32 T2S R1W W.M.

SCALE 1" = 100'

36	31	32	33	34	35	36	31
1	6	5	4	3	2	1	6
12	7	8	9	10	11	12	7
13	18	17	16	15	14	13	18
24	19	20	21	22	23	24	19
25	30	29	28	27	26	25	30
36	31	32	33	34	35	36	31
1	6	5	4	3	2	1	6

FOR ADDITIONAL MAPS VISIT OUR WEBSITE AT
www.co.washington.or.us

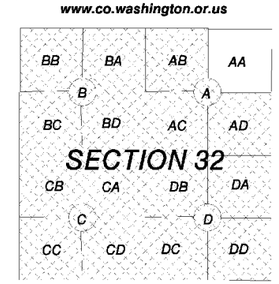

Cancelled Taxlots For: 2S132AA

700,801,901,1000,400,191,100,201,600,200,6400,10600,6401,10500,10800,10900,10700,1102,10400,10100,1200,1100,611,805,607,10300,

SCALE 1" = 100'

0 50 100 200 300

WASHINGTON COUNTY 1843 OREGON

Assessment CARTOGRAPHY Taxation

PLOT DATE: December 02, 2015

FOR ASSESSMENT PURPOSES ONLY - DO NOT RELY ON FOR OTHER USE

Map areas delineated by either gray shading or a cross-hatched pattern are for reference only and may not indicate the most current property boundaries. Please consult the appropriate map for the most current information.

SHERWOOD
2S 1 32AA

dig2s1w32