


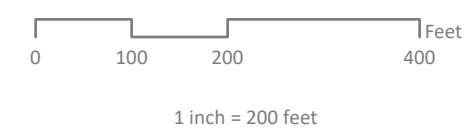


**Sherwood Industrial Park
Phase 3
Sherwood, Oregon**

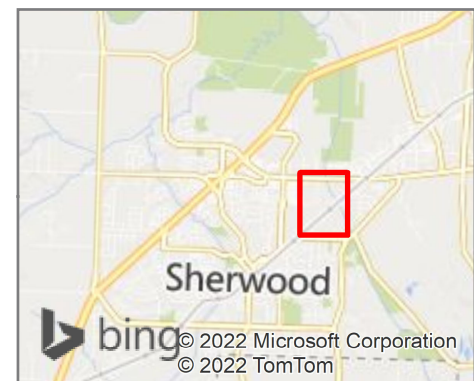
LEGEND

-  Subject Site
-  Subject Tax Lot
-  Tax Lots



SOURCE DATA: Metro RUS Lite Base Data, September 2022
GEOGRAPHIC PROJECTION: NAD 83 HARN, Oregon North Lambert Conformal Conic

Date: 9/23/2022
File: Phase 3 Aerial
Map Created By: SH
Project No: 2200393.00



MACKENZIE.

P 503.224.9560 • F 503.228.1285 • W MCKNZE.COM
RiverEast Center, 1515 SE Water Avenue, #100, Portland, OR 97214

Portland, Oregon • Vancouver, Washington • Seattle, Washington

© 2014 MACKENZIE ALL RIGHTS RESERVED

© 2022 Microsoft Corporation ©

