



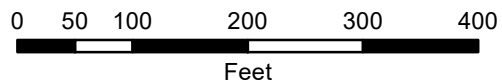




Legend

-  Subject Site
-  Taxlots
-  City Boundary
-  Urban Growth Boundary



Map data provided by METRO and the City of Sherwood. The City of Sherwood's infrastructure records, drawings, and other documents have been gathered over many years, using many different formats and standards. While the data provided is generally believed to be accurate, occasionally it proves to be incorrect; thus its accuracy is not guaranteed.