Google earth feet 10 meters 5

Arbor Terrace Alley Units Along Langer Drive

Google earth

feet 20
meters 6

Arbor Terrace Alley Units Along Langer Drive Looking West

Arbor Terrace Garage Front Units on West Side of Silo Terrace

Google earth

feet 20
meters 6

Arbor Terrace Alley Units South of Bronner Lane

2S 1 29CA

WASHINGTON COUNTY OREGON
NE1/4 SW1/4 SECTION 29 T2S R1W W.M.
SCALE 1" = 100'

36	31	32	33	34	35	36	31
1	6	5	4	3	2	1	6
12	7	8	9	10	11	12	7
13	18	17	16	15	14	13	18
24	19	20	21	22	23	24	19
25	30	29	28	27	26	25	30
36	31	32	33	34	35	36	31
1	6	5	4	3	2	1	6

FOR ADDITIONAL MAPS VISIT OUR WEBSITE AT www.co.washington.or.us

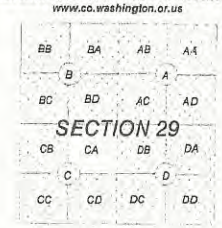

Cancelled Taxlots For: 2S129CA
390,700,400,500,900,

SCALE 1" = 100'
0 50 100 200 300

WASHINGTON COUNTY OREGON 1843
Assessment
CARTOGRAPHY
Taxation

PLOT DATE: September 14, 2012
FOR ASSESSMENT PURPOSES ONLY - DO NOT RELY ON FOR OTHER USE

Map areas delineated by either gray shading or a cross-hatched pattern are for reference only and may not indicate the most current property boundaries. Please consult the appropriate map for the most current information.

Google earth

feet 1000
meters 400

Google earth feet 800
meters 200

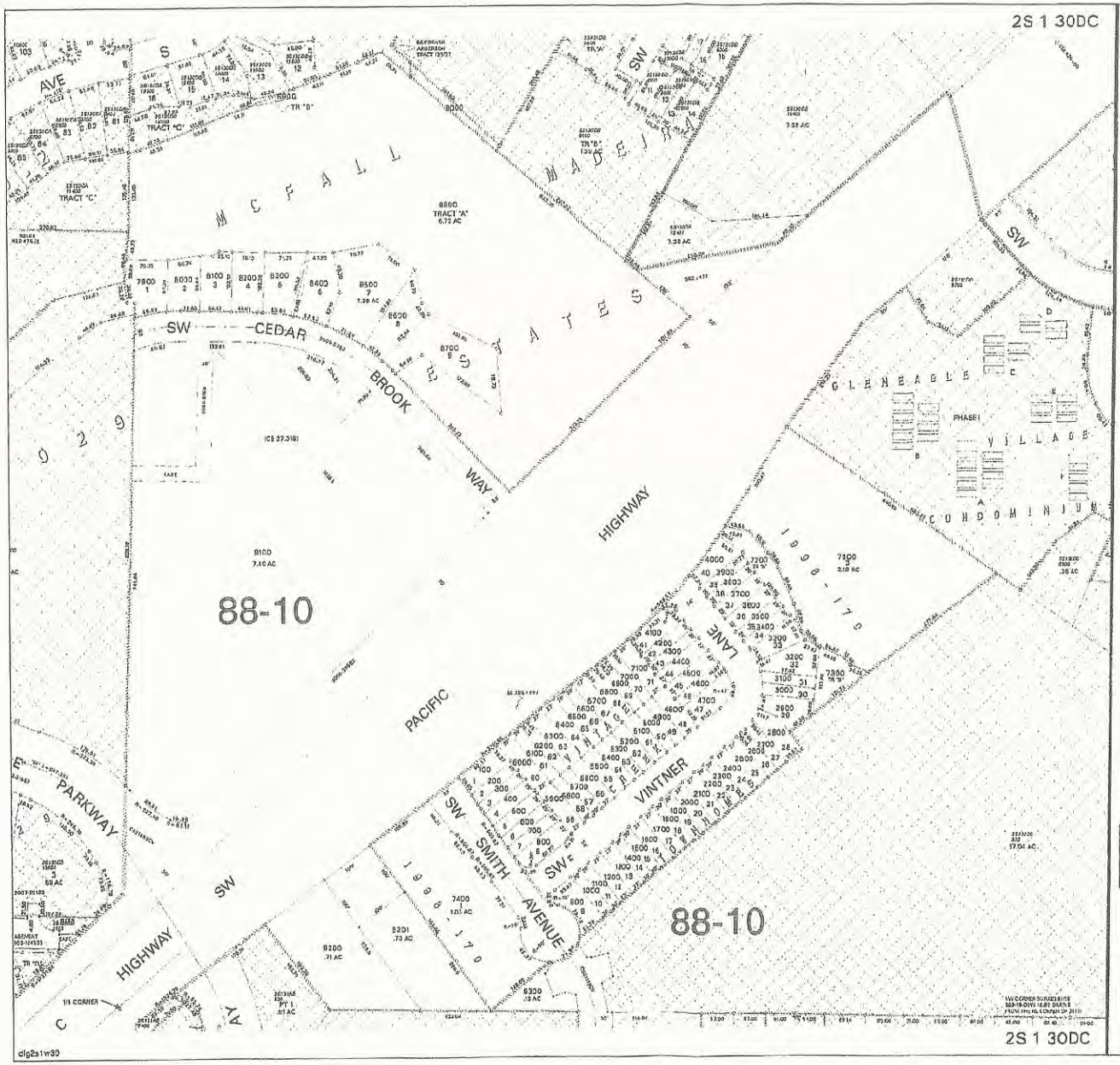

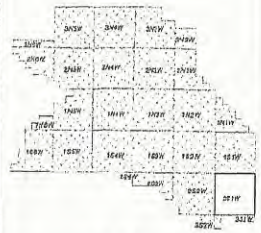

WASHINGTON COUNTY OREGON
SW1/4 SE1/4 SECTION 30 T2S R1W W.M.
SCALE 1" = 100'

36	31	32	33	34	35	36	31
1	6	5	4	3	2	1	6
12	7	8	9	10	11	12	7
13	18	17	16	15	14	13	18
24	19	20	21	22	23	24	19
25	30	29	28	27	26	25	30
36	31	32	33	34	35	36	31
1	6	5	4	3	2	1	6

FOR ADDITIONAL MAPS VISIT OUR WEBSITE AT
www.co.washington.or.us

BB	BA	AB	AA
BC	BD	AC	AD
CB	CA	DB	DA
CC	CD	DC	DD

SECTION 30

SCALE 1" = 100'
0 50 100 200 300

CARTOGRAPHY

PLOT DATE: June 04, 2013
FOR ASSESSMENT PURPOSES ONLY - DO NOT RELY ON FOR OTHER USE

Map areas delineated by either gray shading or cross-hatched pattern are for reference only and may not indicate the most current property boundaries. Please consult the appropriate map for the most current information.

SHERWOOD
2S 1 30DC

Google earth

feet 700
meters 200