



RESOLUTION 2008-069

A RESOLUTION CANVASSING RETURNS OF THE NOVEMBER 4, 2008 WASHINGTON COUNTY GENERAL ELECTION, PROCLAIMING RESULTS AND DIRECTING THE CITY RECORDER TO ENTER THE ELECTION RESULTS INTO THE RECORD

WHEREAS, there has been duly and regularly certified by the City and the Washington County Clerk, the results of the election held in the City of Sherwood on November 4, 2008; and

WHEREAS, the City Elections Officer consistent with the duties imposed on that office by ORS 254.565, will canvass the votes and notify the Washington County Elections office within 30 days of receipt of the election results pursuant to ORS 255.295. Election results are attached hereto as Exhibit "A".

NOW, THEREFORE, THE CITY OF SHERWOOD RESOLVES AS FOLLOWS:

Section 1. The official results of said election are shown as Exhibit A to this Resolution.


Section 2. The City Recorder is hereby directed to enter a copy of this Resolution in the record of the proceedings of this Council and to canvass the votes by signing the canvass letter and submitting it to the Washington County Elections office.

Section 3. This Resolution is and shall be effective from and after its passage by the City Council.

Duly passed by the City Council this 16th day of December 2008.


Keith S. Mays, Mayor

ATTEST:


Sylvia Murphy, City Recorder



WASHINGTON COUNTY OREGON

RECEIVED

DEC 2 2008

November 24, 2008

City Recorder
City of Sherwood
20 NW Washington St
Sherwood OR 97140

CITY OF SHERWOOD
RECORDER'S OFFICE

Enclosed you will find a copy of the Abstract of Votes for City of Sherwood relating to the election held on November 4, 2008. In accordance with ORS 255.295, please canvass the votes and notify the Washington County Elections Division within thirty (30) days of receipt by signing and returning the bottom portion of this letter to:

Washington County Elections Division
3700 SW Murray Blvd. Suite 101
Beaverton OR 97005

Thank you very much.

Sincerely,

Mickie Kawai
Elections Manager

MK/tk



I have canvassed the votes for City of Sherwood, relating to the election on November 4, 2008. By signing this canvass letter, I concur with the final results.

AUTHORIZING SIGNATURE

DATE

01 = REGISTERED VOTERS - TOTAL	273,237	TOTAL PERCENT	04 = VOTER TURNOUT - TOTAL	87.21
02 = BALLOTS CAST - TOTAL	238,284		05 = VOTER TURNOUT - BLANK	.01
03 = BALLOTS CAST - BLANK	29			

	01	02	03	04	05
0301 301 RURAL NW COUNTY	2072	1843	. . 000
0302 302 KINNAMAN	2079	1752	. . 105
0303 303 WITCH HAZEL	332	. 297	. . 000
0304 304 BUTTERNUT	2742	2330	. . 000
0305 305 BANKS	847	. 721	. . 000
0306 306 TANASBOURNE	644	. 553	. . 000
0307 307 WILLOW CREEK	1899	1617	. . 105
0308 308 BLOOMING FERN HILL	477	. 475	. . 000
0309 309 HAWTHORNE FARMS	4045	3572	. . 102
0310 310 DILLEY	1337	1163	. . 000
0311 311 LAURELWOOD	635	. 528	. . 000
0312 312 HAGG LAKE	727	. 646	. . 000
0313 313 HILLSBORO-UNINCORP	263	. 235	. . 000
0314 314 GLENCOE	762	. 689	. . 000
0315 315 HELVETIA	664	. 606	. . 115
0316 316 PUMPKIN RIDGE	946	. 847	. . 000
0317 317 VERBOORT	404	. 358	. . 000
0318 318 MINTER BRIDGE	3103	2636	. . 206
0319 319 QUATAMA STREET	1129	. 940	. . 109
0320 320 HAZELDALE	2581	2160	. . 000
0321 321 GASTON	298	. 239	. . 000
0322 322 JACKTOWN	224	. 194	. . 000
0323 323 INDIAN HILLS	3357	2747	. . 000
0324 324 CHERRY GROVE	436	. 371	. . 000
0325 325 HILLSBORO-ISLANDS	3	. . 3	. . 000
0326 326 RURAL BANKS	1369	1225	. . 000
0327 327 BROWN MIDDLE SCHOOL	3045	2584	. . 103
0328 328 FARMINGTON VIEW	1319	1125	. . 000
0329 329 CENTURY SCHOOL	3500	2976	. . 103
0330 330 NORTH PLAINS	1131	. 980	. . 000
0331 331 PORTLAND/BARNES	4	. . 4	. . 000
0332 332 ORENCO STATION	2544	2206	. . 104
0333 333 JOHN OLSEN	4767	3757	. . 000
0334 334 DIXIE MOUNTAIN	104	. . 99	. . 000
0335 335 JACKSON SCHOOL	3922	3503	. . 000
0336 336 FAIRGROUNDS	2557	2155	. . 000
0337 337 WALNUT ST	3547	2888	. . 000
0338 338 CORNELIUS	3969	3203	. . 000
0339 339 FOREST GROVE-EAST	1810	1406	. . 000
0340 340 FOREST GROVE	2573	2229	. . 000
0341 341 CORNELIUS-SCHEFFLIN	312	. 285	. . 000
0342 342 DAVID HILL RD	119	. 109	. . 000
0343 343 MOOBERRY	3707	3236	. . 000
0344 344 HILLSBORO CENTRAL	3428	2809	. . 103
0345 345 W/HILLSBORO UNINCORP	75	. . 61	. . 000
0346 346 CORNELIUS/TUAL RIVER	236	. 212	. . 000
0347 347 FG/TUALATIN RIVER	36	. . 31	. . 000
0348 348 LAKE OSWEGO	130	. 113	. . 000
0349 349 DIVISION STREET	2346	2029	. . 000
0350 350 FIR GROVE	4137	3577	. . 102
0351 351 ALOHA PARK	2274	1803	. . 000
0352 352 BEAVERTON-CENTER	765	. 604	. . 000
0353 353 WALKER ROAD-SOUTH	1681	1460	. . 000
0354 354 CHEHALEM SCHOOL	3695	3315	. . 000
0355 355 MEADOW PARK	3002	2607	. . 000

RECEIVED

DEC 2 2008

CITY OF SHERWOOD
 RECORDER'S OFFICE

01 = REGISTERED VOTERS - TOTAL	TOTAL	PERCENT	04 = VOTER TURNOUT - TOTAL	TOTAL	PERCENT
02 = BALLOTS CAST - TOTAL	273,237		05 = VOTER TURNOUT - BLANK	87.21	
03 = BALLOTS CAST - BLANK	238,284			.01	
	29				


(CONTINUED FROM PREVIOUS PAGE)

	01	02	03	04	05
0356 356 ALOHA-WEST	1871	1553	. . 000
0357 357 HERITAGE PARK	1523	1266	. . 000
0358 358 SEMINOLE ESTATES	728	656	. . 000
0359 359 WATERHOUSE	4579	3949	. . 000
0360 360 PHEASANT LANE	2684	2321	. . 000
0361 361 MILLIKAN	1692	1399	. . 000
0362 362 CEDAR HILLS	3519	3175	. . 000
0363 363 BARNES RD	3052	2733	. . 000
0364 364 MCDANIEL RD	4062	3711	. . 102
0365 365 LEAHY RD	3550	3292	. . 206
0366 366 WEST TUALATIN VIEW	1755	1541	. . 000
0367 367 THOMPSON RD	3422	3036	. . 000
0368 368 SOMERSET	3909	3439	. . 000
0369 369 COLUMBIA AVE	1815	1574	. . 000
0370 370 ROCK CREEK	2201	1956	. . 000
0371 371 OAK HILLS	2195	1956	. . 000
0372 372 RIDGEWOOD SCHOOL	1748	1600	. . 106
0373 373 CORNELIUS PASS	368	340	. . 000
0374 374 JACOBSON RD	6	6	. . 000
0375 375 PORTLAND CITY	274	252	. . 000
0376 376 WESTVIEW	1931	1710	. . 000
0377 377 BETHANY EAST	2844	2572	. . 000
0378 378 CANYON LN	1094	1004	. . 000
0379 379 HALL BLVD	3465	3008	. . 103
0380 380 HIGHLAND PARK	2276	2052	. . 000
0381 381 BEAVERTON/CENTER ST	2094	1803	. . 105
0382 382 GREENWAY	3029	2578	. . 000
0383 383 BEAVERTON-HILLSDALE	1352	1220	. . 107
0384 384 GARDEN HOME	2285	2088	. . 104
0385 385 PORTLAND GOLF CLUB	2904	2633	. . 103
0386 386 RALEIGH PARK	3398	3121	. . 103
0387 387 SUNSET CORRIDOR	696	609	. . 000
0388 388 WHITFORD	205	170	. . 000
0389 389 SEXTON MOUNTAIN	3711	3302	. . 000
0390 390 SOUTHRIDGE	3688	3207	. . 000
0391 391 PORTLAND CITY	323	288	. . 000
0392 392 PORTLAND CITY COM 2	234	199	. . 000
0393 393 MONTCLAIR	600	558	. . 000
0394 394 CORNELIUS EAST	60	49	. . 000
0395 395 MURRAY HILL	2528	2197	. . 000
0396 396 DURHAM	747	660	. . 000
0397 397 BULL MOUNTAIN	2635	2376	. . 000
0398 398 COOPER MOUNTAIN	773	710	. . 000
0399 399 METZGER	2103	1850	. . 105
0400 400 WASHINGTON SQUARE	2699	2331	. . 000
0401 401 MAYO STREET	1705	1548	. . 000
0402 402 TIGARD/WALNUT ST	1006	902	. . 000
0403 403 TIGARD/GAARDE ST	3795	3420	. . 000
0404 404 FOWLER SCHOOL	2524	2215	. . 000
0405 405 TWALITY SCHOOL	4018	3542	. . 000
0406 406 TIGARD CITY HALL	3107	2625	. . 103
0407 407 NORTH BARNES	804	726	. . 000
0408 408 SUMMERFIELD	4511	4072	. . 000
0409 409 SUMMERLAKE-WEST	2478	2155	. . 000
0410 410 BEEF BEND RD	1870	1678	. . 105
0411 411 SCHOLLS HEIGHTS	2362	1992	. . 000

01 = REGISTERED VOTERS - TOTAL	273,237	TOTAL PERCENT	04 = VOTER TURNOUT - TOTAL	87.21
02 = BALLOTS CAST - TOTAL	238,284		05 = VOTER TURNOUT - BLANK	.01
03 = BALLOTS CAST - BLANK	29			

(CONTINUED FROM PREVIOUS PAGE)

	01	02	03	04	05
0412 412 COOPER MT SCHOOL	1931	1734	0		.00
0413 413 FISCHER/PACIFIC HWY	526	437	0		.00
0414 414 BARROWS RD	1302	1137	0		.00
0415 415 BEEF BEND/131ST	418	392	0		.00
0416 416 SUMMERLAKE-EAST	1654	1476	0		.00
0417 417 ELDORADO	1322	1156	0		.00
0418 418 HART ROAD	406	358	0		.00
0419 419 KING CITY	1668	1560	0		.00
0420 420 TUALATIN CITY	3208	2868	0		.00
0421 421 TRI-CITIES	22	24	0		.00
0422 422 FG NORTH/UNINCORP	124	107	0		.00
0423 423 TUALATIN-NORTH	2839	2444	1		.04
0424 424 CENTRAL SHERWOOD CITY	3940	3492	1		.03
0425 425 SHERWOOD-UNINCORP	673	600	0		.00
0426 426 GRONER	304	275	0		.00
0427 427 SCHOLLS	1327	1211	0		.00
0428 428 TUALATIN-WEST	1296	1108	0		.00
0429 429 MILLER HILL	1873	1587	0		.00
0430 430 BALD PEAK	446	396	0		.00
0431 431 MOUNTAIN HOME	1536	1407	0		.00
0432 432 WILSONVILLE	259	224	0		.00
0433 433 ED BYROM SCHOOL	2237	2009	0		.00
0434 434 ERROL HASSELL	3358	2904	1		.03
0435 435 SE SHERWOOD CITY	3513	3138	1		.03
0436 436 TUALATIN CITY	1796	1658	0		.00
0437 437 HAZELBROOK	53	50	0		.00
0438 438 SE COUNTY	486	433	0		.00
0439 439 PCC	244	213	0		.00
0440 440 HILLSBORO-SOUTH	850	731	0		.00
0441 441 PORTLAND CITY SOUTH	70	61	0		.00
0442 442 KEMMER RD	895	792	0		.00
0443 443 MCEWAN RD	2	2	0		.00
0444 444 SPRINGVILLE	2252	1949	0		.00
0445 445 SCHOLLS HTS N	639	539	0		.00
0446 446 LOMBARD	1186	1028	0		.00
0447 447 BETHANY WEST	2246	1988	0		.00
0448 448 CEDAR HILLS	425	347	0		.00
0449 449 CANYON/217	65	46	0		.00
0450 450 COOPER MTN-BEAVERTON	0	0	0		.00
0451 451 GRABHORN	653	554	0		.00
0452 452 JOHNSON/185TH	2748	2246	0		.00
0453 453 BASELINE/185TH	31	26	0		.00
0454 454 BULL MT SPLIT	453	379	0		.00
0455 455 S TIGARD/PACIFIC HWY	12	12	0		.00
0456 456 FOREST GROVE-NORTH	53	47	0		.00
0457 457 NW SHERWOOD CITY	1859	1660	0		.00
0458 458 FOREST GROVE-WEST	2437	2191	0		.00
0459 459 FOREST GROVE-SOUTH	2683	2250	0		.00



CERTIFIED TO BE A TRUE AND
 CORRECT COPY OF THE ORIGINAL
 Date 11/21/08
 WASHINGTON COUNTY
 ELECTIONS DIVISION
 BY [Signature]

RUN DATE:11/21/08 12:56 PM

Washington County
General Election
November 4, 2008

RECEIVED

DEC 2 2008

REPORT-EL52 PAGE 0075

City of Sherwood Mayor

Vote For 1

01 = Keith S Mays

02 = WRITE-IN

VOTES PERCENT

5,233 93.35

373 6.65

CITY OF SHERWOOD
RECORDER'S OFFICE

VOTES PERCENT


03 = OVER VOTES

04 = UNDER VOTES

1

2,683

	01	02	03	04
0424 424 CENTRAL SHERWOOD CITY	2269	139	0	1084
0435 435 SE SHERWOOD CITY	1906	174	1	1057
0457 457 NW SHERWOOD CITY	1058	60	0	542



RUN DATE:11/21/08 12:56 PM

Washington County
 General Election
 November 4, 2008

RECEIVED

DEC 2 2008

REPORT-EL52 PAGE 0076

City of Sherwood Council Pos 4

Vote For 1

- 01 = Linda Henderson
- 02 = Bill Butterfield
- 03 = WRITE-IN

VOTES PERCENT

3,557 54.23
 2,964 45.19
 38 .58


04 = OVER VOTES
 05 = UNDER VOTES

VOTES PERCENT

1
 1,730

CITY OF SHERWOOD
 RECORDER'S OFFICE

	01	02	03	04	05
0424 424 CENTRAL SHERWOOD CITY	1418	1340	11	0	723
0435 435 SE SHERWOOD CITY	1429	1092	18	1	598
0457 457 NW SHERWOOD CITY	710	532	9	0	409



RUN DATE: 11/21/08 12:56 PM

Washington County
 General Election
 November 4, 2008

RECEIVED

DEC 2 2008

REPORT-EL52 PAGE 0077

	VOTES	PERCENT
City of Sherwood Council Pos 5		
Vote For 1		
01 = Ross Schultz	2,942	48.81
02 = Delos R Clark	3,034	50.34
03 = WRITE-IN	51	.85

CITY OF SHERWOOD
 RECORDER'S OFFICE

	VOTES	PERCENT
04 = OVER VOTES	1	
05 = UNDER VOTES	2,262	

	01	02	03	04	05
0424 424 CENTRAL SHERWOOD CITY	1275	1270	13	0	934
0435 435 SE SHERWOOD CITY	1074	1248	24	1	791
0457 457 NW SHERWOOD CITY	593	516	14	0	537



RUN DATE: 11/21/08 12:56 PM

Washington County
 General Election
 November 4, 2008

RECEIVED

DEC 2 2008

REPORT-EL52 PAGE 0078

City of Sherwood Council Pos 6
 Vote For 1
 01 = Robyn Folsom
 02 = WRITE-IN

VOTES PERCENT
 4,803 96.95
 151 3.05

CITY OF SHERWOOD
 RECORDER'S OFFICE

VOTES PERCENT
 1
 3.335

03 = OVER VOTES
 04 = UNDER VOTES

	01	02	03	04
0424 424 CENTRAL SHERWOOD CITY	2013	51	1	1427
0435 435 SE SHERWOOD CITY	1820	83	0	1235
0457 457 NW SHERWOOD CITY	970	17	0	673

