

**city of sherwood**

## index

1.0 - 1.8	building plaques
1.9-1.10	plaque mounting options
2.0	trailhead map
2.1	trailhead kiosk

client	<b>city of sherwood</b>
contact	kelsey beilstein
	22689 sw pine st
	sherwood, or 97140
phone	503.625.4207
email	beilsteink@sherwoodoregon.gov
project	city of sherwood
code	CSW-001

notes

## city of sherwood

document approved without changes ☐

```
name      kristen switzer
```

signature

date

by lwr

date	01.18.17	08.29.16
------	----------	----------

revisions 12.05.16

11.01.16

10.01.16



SHERWOOD CENTER  
FOR THE ARTS

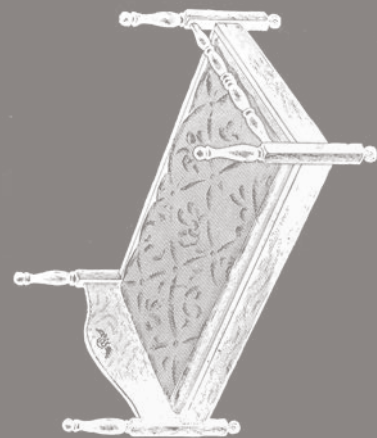
The Sherwood Center for the Arts serves as the centerpiece of the Sherwood Arts & Culture community—a hub for cultural activity, and a resource for local artists, arts organizations, and arts patrons to expand the Sherwood cultural experience. The Center also serves as an upscale community center for the residents of Sherwood and the surrounding community.

SHERWOOD CULTURAL WALKING TOUR

client	<b>city of sherwood</b>
contact	kelsey beilstein
	22689 sw pine st
	sherwood, or 97140
phone	503.625.4207
email	beilsteink@sherwoodoregon.gov
project	city of sherwood
code	CSW-001

notes

location 1		
scale	full scale	
by	lwr	
date	01.18.17	08.29.16
revisions	12.05.16	
	11.01.16	
	10.01.16	



OLD SHERWOOD  
HOTEL

In 1915, just four years after a fire devastated downtown Sherwood, Frank Colfelt built a prominent—and fire-resistant—hotel. The building did not operate as a hotel for long though. The top floor was soon converted to apartments, while the ground floor hosted a variety of businesses: a medical office, pub, restaurant, jewelry store, City Hall, and bank. The bank's original 1921 safe can still be seen today.

SHERWOOD CULTURAL WALKING TOUR

client	city of sherwood
contact	kelsey beilstein
	22689 sw pine st
	sherwood, or 97140
phone	503.625.4207
email	beilsteink@sherwoodoregon.gov
project	city of sherwood
code	CSW-001

## notes

location 2		
scale	full scale	
by	lwr	
date	01.18.17	08.29.16
revisions	12.05.16	
	11.01.16	
	10.01.16	



ODD FELLOWS HALL/  
REBEKAH LODGE

Between the World Wars, this small but graceful Art Deco building was the most popular theater in Sherwood. The last audience left here in the 1920s. A beautiful hardwood floor (transplanted from the Star Hall) has replaced the inclining floor and the stage has disappeared, but it is not difficult to sense the excitement that filled this hall on Saturday nights. The Rebeckah's organization still exists here today and they currently host the popular morning Doughnut Hour.

SHERWOOD CULTURAL WALKING TOUR

client	city of sherwood
contact	kelsey beilstein 22689 sw pine st sherwood, or 97140
phone	503.625.4207
email	beilsteink@sherwoodoregon.gov
project	city of sherwood
code	CSW-001

notes

## location 3

scale	full scale	
by	lwr	
date	01.18.17	08.29.16
revisions	12.05.16	
	11.01.16	
	10.01.16	





# SMOCK HOUSE

Built in 1868, this may be the oldest structure in Old Town Sherwood. The house was moved to the center of town in 1890, by J.C. Smock when Smockville—later Sherwood—was platted. It probably housed two families, explaining why it possessed twin double doors, opening to separate rooms within the house. A kitchen and porch were added in 1920, and the house was moved to its third and current resting place in 2005.

SHERWOOD CULTURAL WALKING TOUR

client	<b>city of sherwood</b>
contact	kelsey beilstein
	22689 sw pine st
	sherwood, or 97140
phone	503.625.4207
email	beilsteink@sherwoodoregon.gov
project	city of sherwood
code	CSW-001

notes

location 4		
scale	full scale	
by	lwr	
date	01.18.17	08.29.16
revisions	12.05.16	
	11.01.16	
	10.01.16	



# MORBACK HOUSE & OLD CITY HALL

Built in 1892, the bricks used to build the basement were from the Sherwood Brick Factory. J.E. Morback purchased the house in 1899 and went on to be the mayor of Sherwood for 30 years, becoming known as “The Dean of Oregon Mayors.” At the beginning of the 20th century, this house was the only one in town with running hot water, thanks to the rigging of a water tank on the upper floor. During the 1970s and 1980s it housed the entire city government, from police department to the public works crew.

SHERWOOD CULTURAL WALKING TOUR

S E A R E A C H L T D .

146 ne yamhill street   telephone   503.843.2005

sheridan   facsimile   503.843.2744

oregon 97378   email   info@seareach.com

client   city of sherwood

contact   kelsey beilstein

22689 sw pine st

sherwood, or 97140

phone   503.625.4207

email   beilsteink@sherwoodoregon.gov

project   city of sherwood

code   CSW-001

notes

location 5

scale   full scale

by   lwr

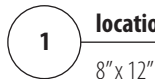
date   01.18.17   08.29.16

revisions   12.05.16

11.01.16

10.01.16

page   1.4



Louis Roellich built this brick building in 1914 to house the growing product list that his general store carried. A year later, Roellich sold the building to Emil Lawrence who promptly assembled a Model T Ford to display in the window. He went on to operate one of the first Ford dealerships in the area, on First and Pine. Cars would be shipped in crates and mechanics would assemble the car. If the new vehicle made it up the Washington Street Hill, it passed the test and could be sold.

SHERWOOD CULTURAL WALKING TOUR

client	<b>city of sherwood</b>
contact	kelsey beilstein
	22689 sw pine st
	sherwood, or 97140
phone	503.625.4207
email	beilsteink@sherwoodoregon.gov
project	city of sherwood
code	CSW-001

notes

location 6		
scale	full scale	
by	lwr	
date	01.18.17	08.29.16
revisions	12.05.16	
	11.01.16	
	10.01.16	



# RUDY OLSEN GAS PUMP PARK

Rudy Olsen started hauling bags of grain by wagons, drawn by teams of horses, from central eastern Oregon to the Columbia River. He then decided to start his own hauling business in Sherwood in the 1920s. He soon acquired a truck and the gas pump was installed as part of his operation. When he married, he bought the house across the street. For 40 years, all of the produce haulers lined up at 4am for gas at the pump.

SHERWOOD CULTURAL WALKING TOUR

client	city of sherwood
contact	kelsey beilstein
	22689 sw pine st
	sherwood, or 97140
phone	503.625.4207
email	beilsteink@sherwoodoregon.gov
project	city of sherwood
code	CSW-001

notes

location 7		
scale	full scale	
by	lwr	
date	01.18.17	08.29.16
revisions	12.05.16	
	11.01.16	
	10.01.16	



The Society of Friends, also known as Quakers, made up the third largest religious group during the colonial period. Later, in the late 19th and early 20th centuries, congregations formed in the Northwest. Originally built in 1912, the church served local Quakers until 1971. For the next two decades, local artist Stewart Olsen and his wife used the upstairs as a home, while the downstairs served as his stained glass studio. To this date, his stained glass windows add character and beauty to the main floor ballroom.

SHERWOOD CULTURAL WALKING TOUR

client	<b>city of sherwood</b>
contact	kelsey beilstein
	22689 sw pine st
	sherwood, or 97140
phone	503.625.4207
email	beilsteink@sherwoodoregon.gov
project	city of sherwood
code	CSW-001

[illegible]

scale	full scale	
by	lwr	
date	01.18.17	08.29.16
revisions	12.05.16	
	11.01.16	
	10.01.16	



SHERWOOD CULTURAL WALKING TOUR

client	<b>city of sherwood</b>
contact	kelsey beilstein
	22689 sw pine st
	sherwood, or 97140
phone	503.625.4207
email	beilsteink@sherwoodoregon.gov
project	city of sherwood
code	CSW-001

[illegible]

scale	full scale	
by	lwr	
date	01.18.17	08.29.16
revisions	12.05.16	
	11.01.16	
	10.01.16	





client **city of sherwood**

contact      kelsey beilstein

22689 sw pine st

sherwood, or 97140

phone 503.625.4207

email beilsteink@sherwoodoregon.gov

project city of sherwood

code CSW-001

## notes

## post mount options

scale      full scale

by lwr

date	01.18.17	08.29.16
------	----------	----------

revisions 12.05.16

11.01.16

10.01.16

page

# 1.10

1

**single post mount**

8" x 12"

2

**double post mount**

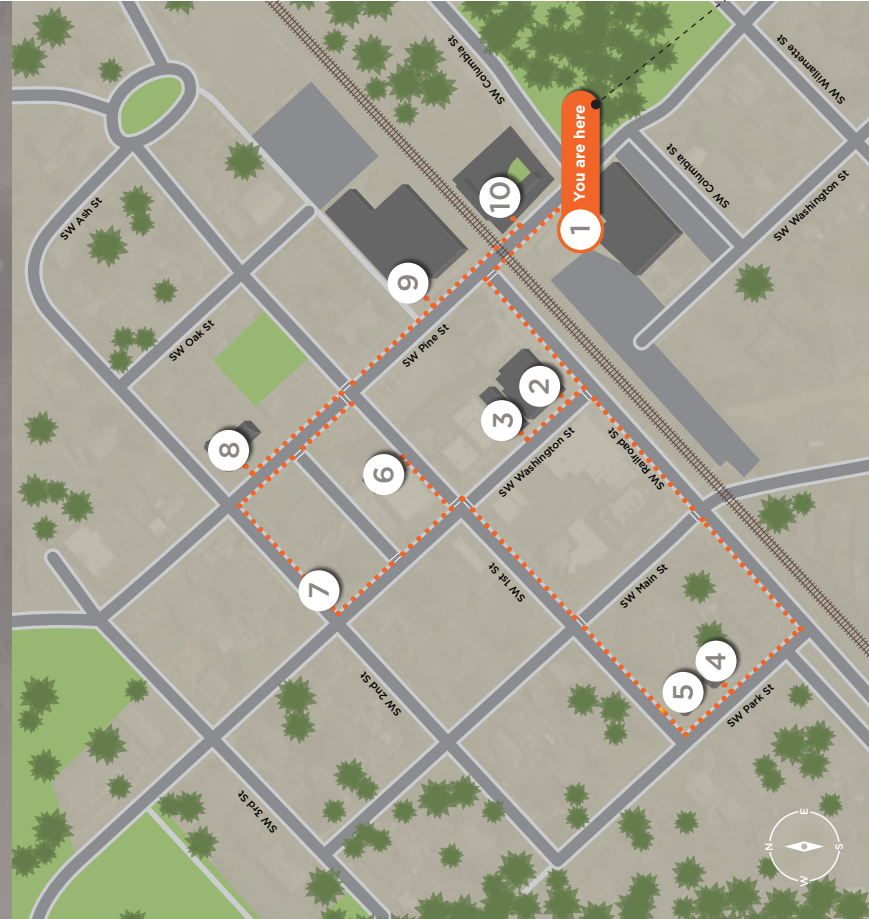
8" x 12"



# Sherwood Cultural Walking Tour

*Feel free to chart your own path or follow the numbers and route provided by the map.*

- 1 Sherwood Center for the Arts
- 2 Old Sherwood Hotel
- 3 Odd Fellows Hall/Rebekah's Lodge
- 4 Smock House
- 5 Morback House/Old City Hall
- 6 Roellich's Store
- 7 Rudy Olsen Gas Pump Park
- 8 Second Friend's Church
- 9 Library
- 10 Cannery Square



***Did you know that Sherwood was originally called Smockville?***

In the 1860s, James and Mary Ellen Smock settled the area. When the railroad decided to build a line through their land, the resourceful Smocks platted a town near the railroad tracks in 1889. Dubbed "Smockville," the town grew. In 1891, residents changed the town's name to Sherwood.



**Top to bottom:**  
*Sherwood*  
Oregon Historical Society,  
no. 54810  
*Brickyard and factory*  
Oregon Historical Society,  
no. 51904  
*Railroad Street*  
Oregon Historical Society,  
no. 51902

color: "you are here" and route will be matched to paint color

146 ne yamhill street    telephone    503.843.2005

sheridan facsimile 503.843.2744

oregon 97378      email   info@seareach.com

client      **city of sherwood**

contact      kelsey beilstein

22689 sw pine st

sherwood, or 97140

phone 503.625.4207

email [beilsteink@sherwoodoregon.gov](mailto:beilsteink@sherwoodoregon.gov)

project city of sherwood

code CSW-001

notes

trailhead graphic

scale      nts

by lwr

date	01.18.17	08.29.16
------	----------	----------

revisions 12.05.16

11.01.16

10.01.16

page

## 2.1

