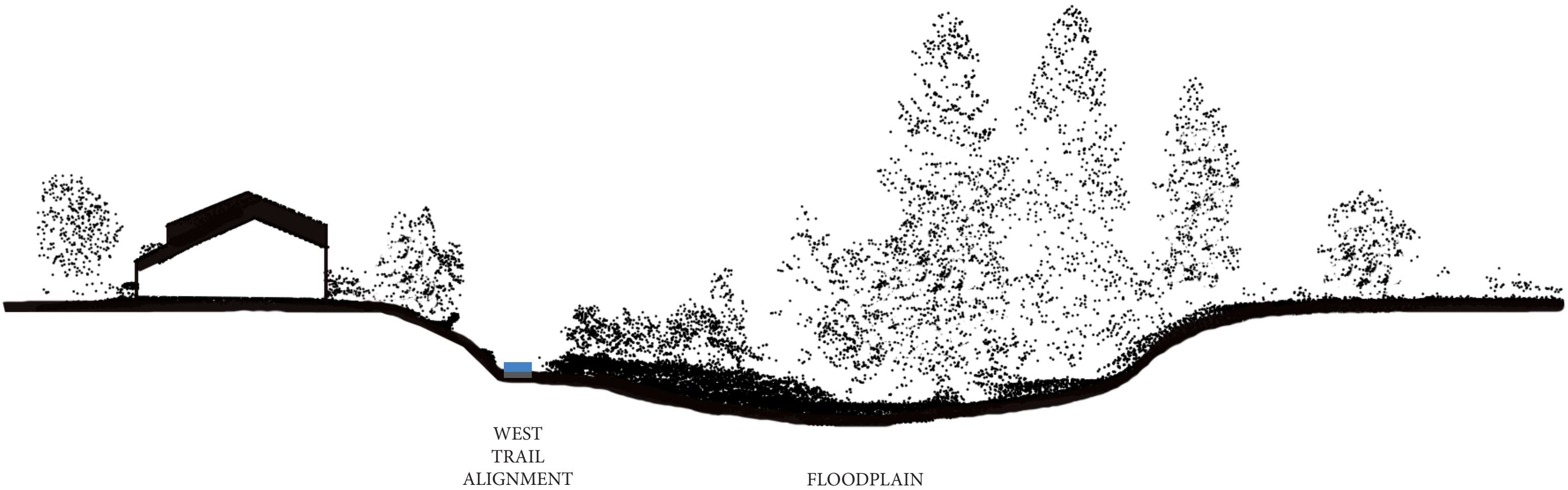


Section 0 (looking north)



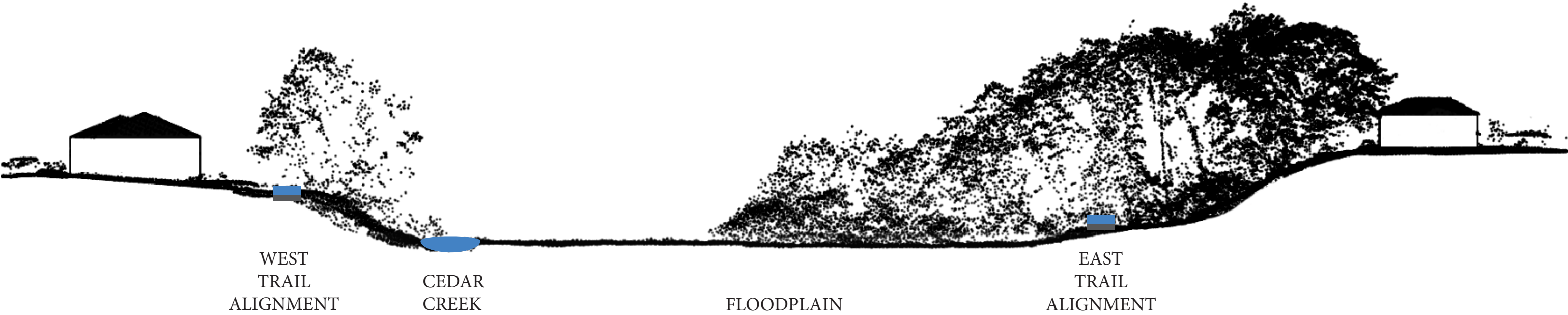
NOTE: This section was produced separately and is not indicated by cut lines on the project maps.

CEDAR CREEK GREENWAY

Cedar/Tonquin Trail
Roy Rogers - OR 99W
Project 2



Section 1 (looking north)

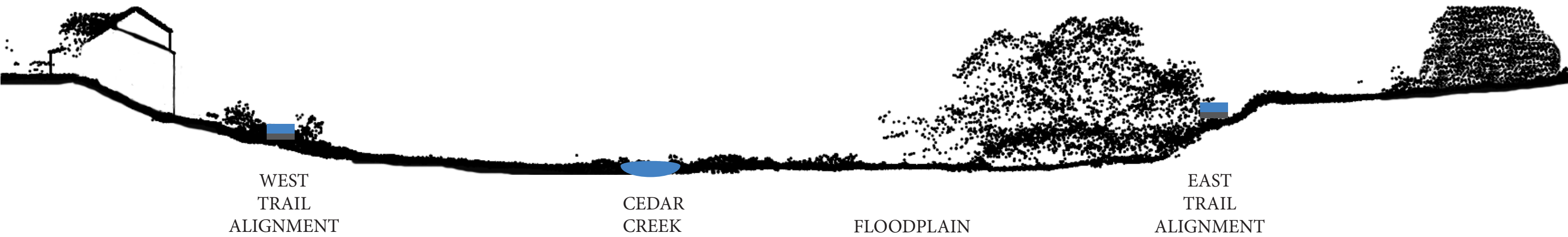


CEDAR CREEK GREENWAY

Cedar/Tonquin Trail
Roy Rogers - OR 99W
Project 2



Section 2 (looking northwest)

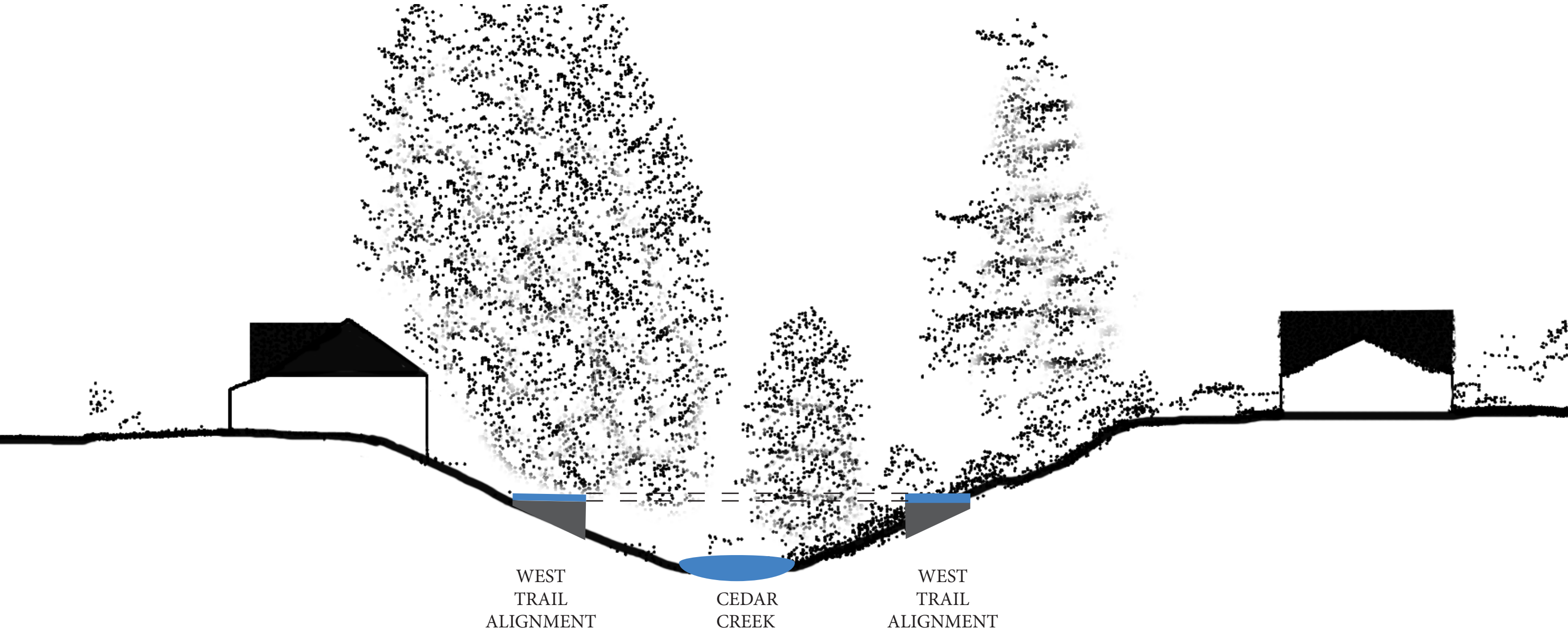


CEDAR CREEK GREENWAY

Cedar/Tonquin Trail
Roy Rogers - OR 99W
Project 2



Section 3 (looking west)




CEDAR CREEK GREENWAY

Cedar/Tonquin Trail
Roy Rogers - OR 99W
Project 2



Section 4 (looking northwest)

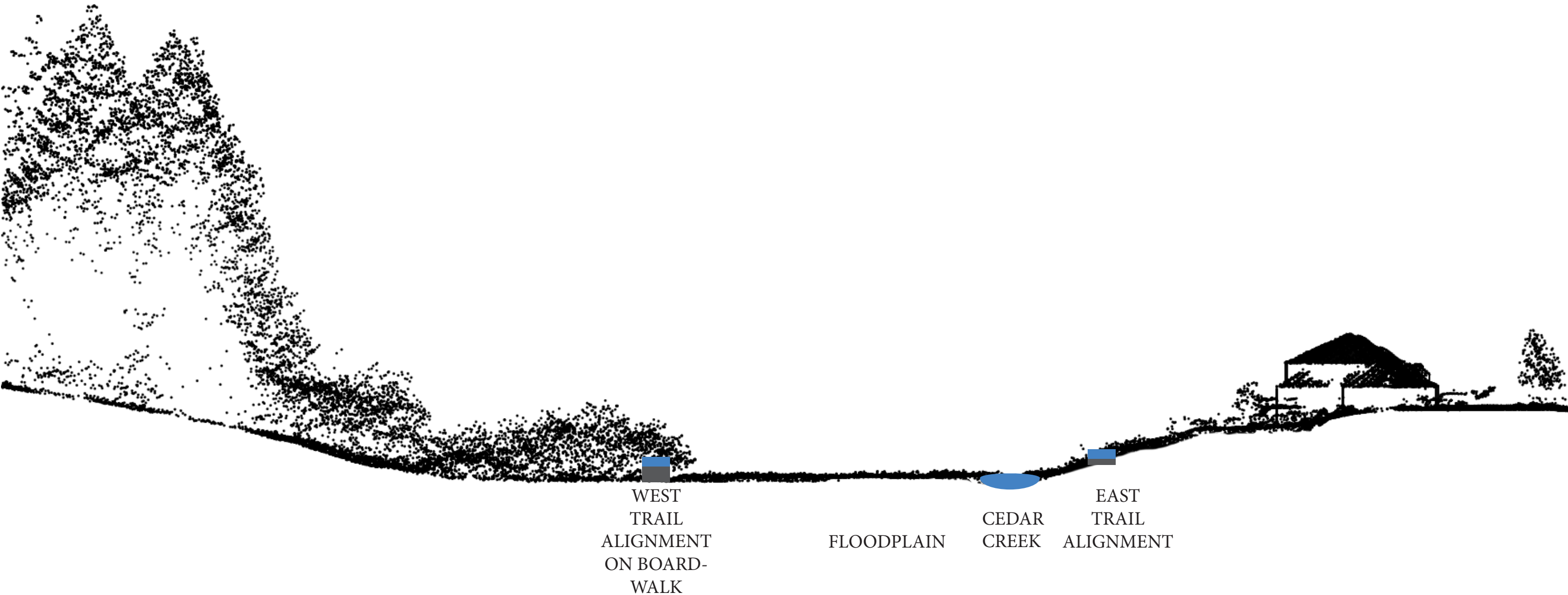


CEDAR CREEK GREENWAY

Cedar/Tonquin Trail
Roy Rogers - OR 99W
Project 2



Section 5 (looking north)




CEDAR CREEK GREENWAY

Cedar/Tonquin Trail
Roy Rogers - OR 99W
Project 2



PLANNING + DESIGN

Section 6 (looking northeast)



CEDAR CREEK GREENWAY

Cedar/Tonquin Trail
Roy Rogers - OR 99W
Project 2

