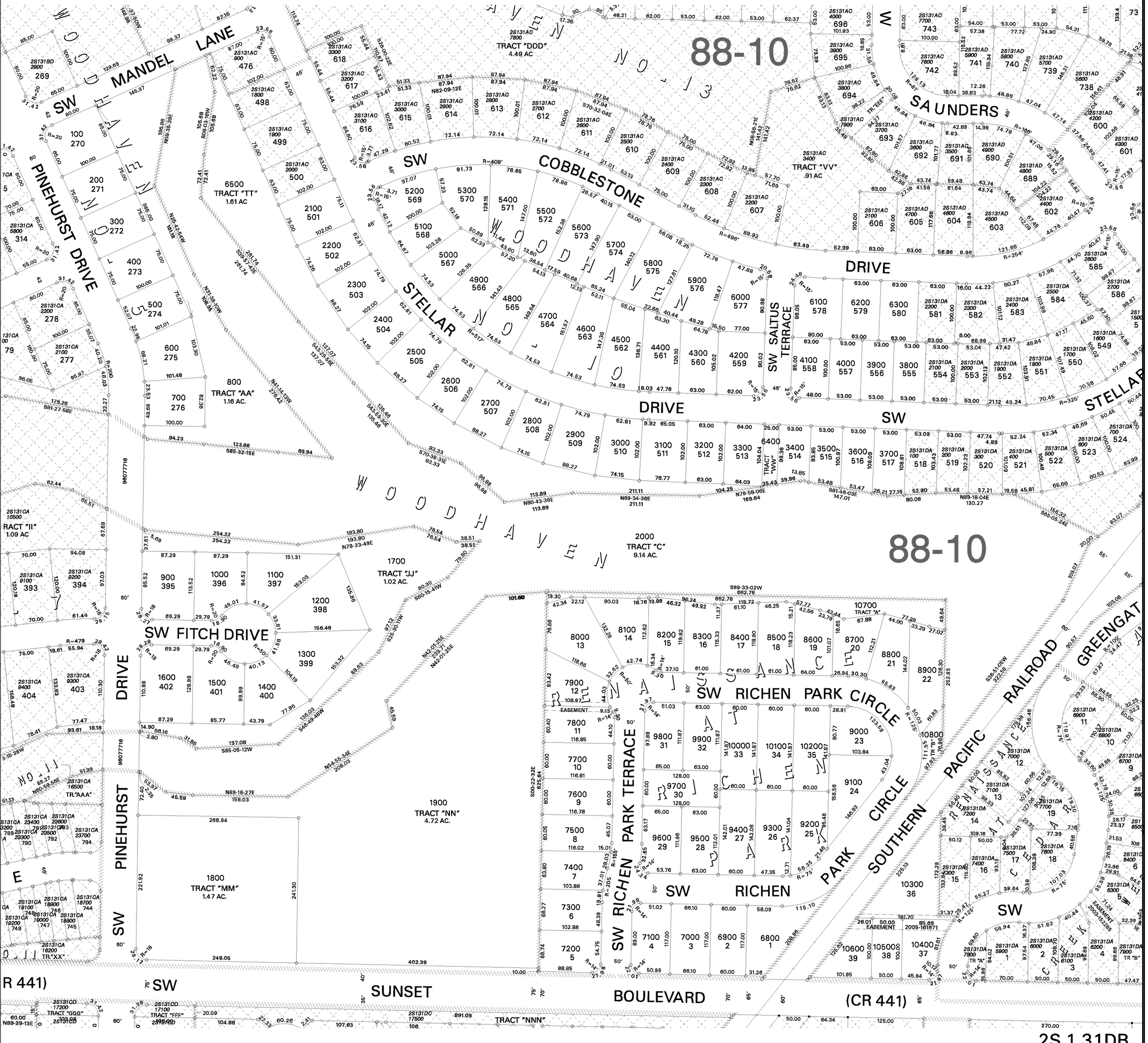

2S 1 31DB

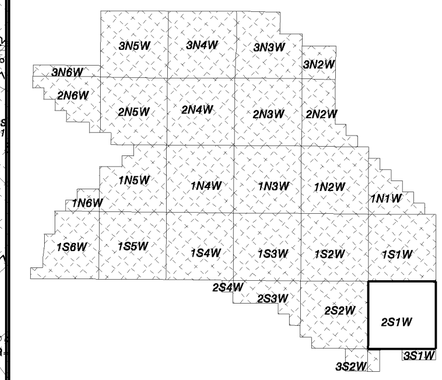

WASHINGTON COUNTY OREGON

NW1/4 SE1/4 SECTION 31 T2S R1W W.M.

SCALE 1" = 100'

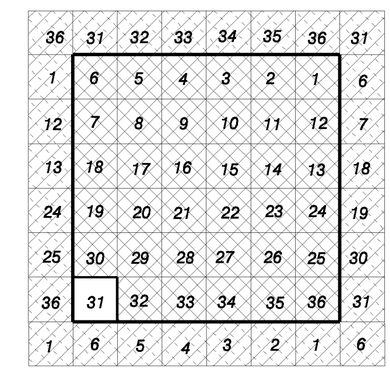

FOR ADDITIONAL MAPS VISIT OUR WEBSITE AT
www.co.washington.or.us

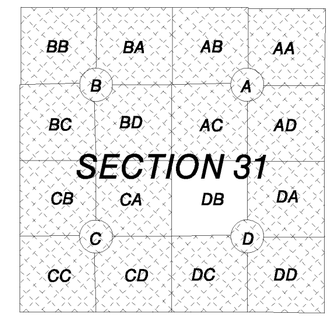

Cancelled Taxlots For: 2S131DB
6600,6700,

WASHINGTON COUNTY OREGON 1843

Assessment
CARTOGRAPHY
Taxation

PLOT DATE: May 04, 2007

FOR ASSESSMENT PURPOSES ONLY - DO NOT RELY ON FOR OTHER USE

Map areas delineated by either gray shading or a cross-hatched pattern are for reference only and may not indicate the most current property boundaries. Please consult the appropriate map for the most current information.

SHERWOOD
2S 1 31DB