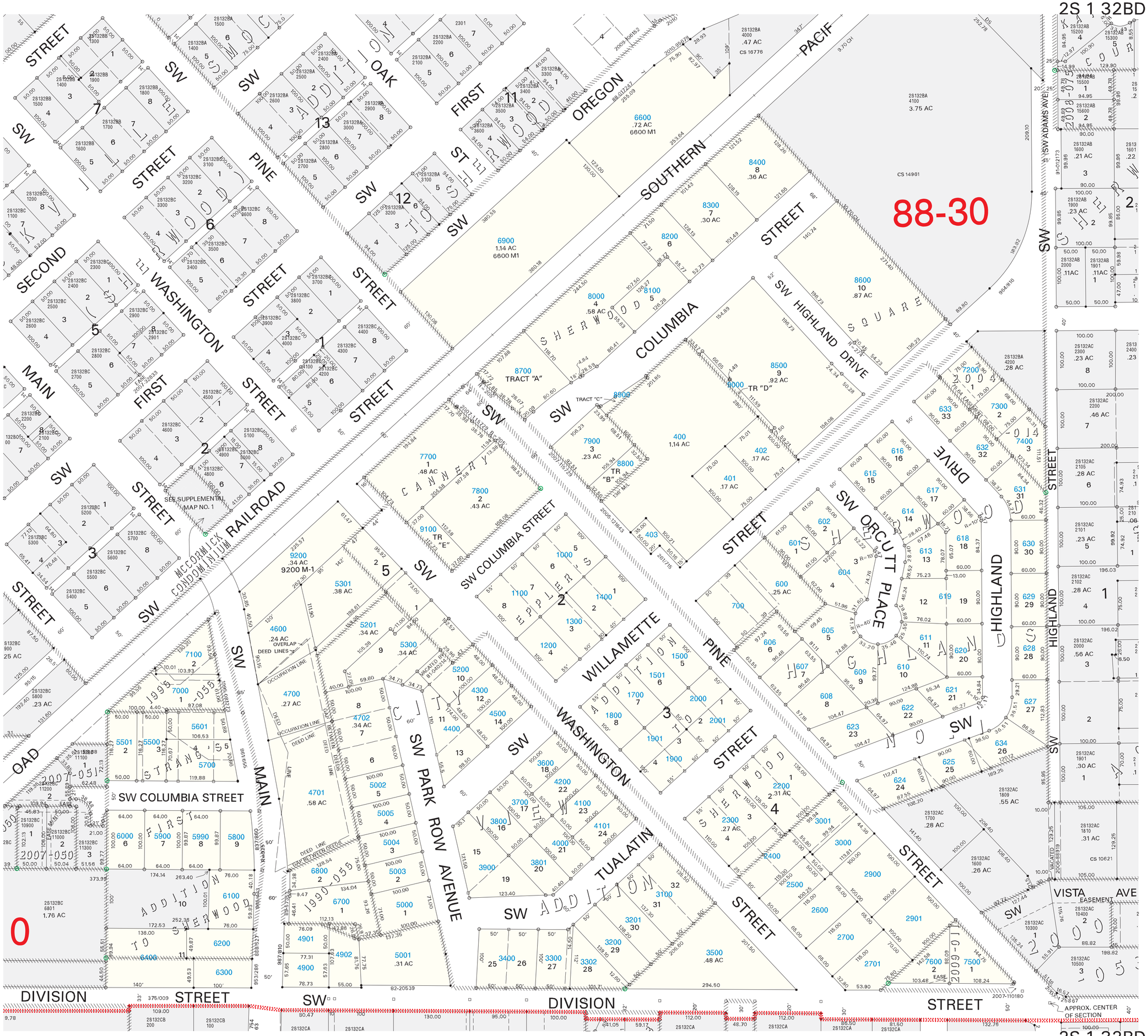

dig2s1w32

2S 1 32BD

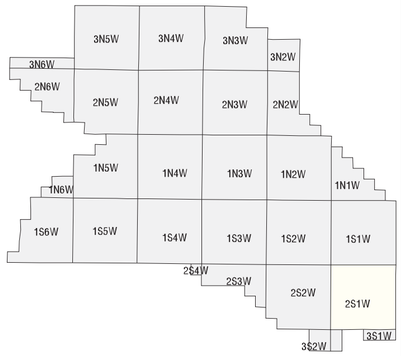

WASHINGTON COUNTY OREGON

SE1/4 NW1/4 SECTION 32 T2S R1W W.M.

SCALE 1" = 100'

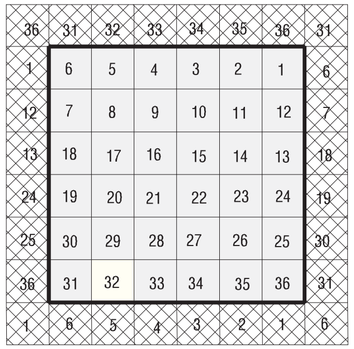

FOR ADDITIONAL MAPS VISIT OUR WEBSITE AT
www.co.washington.or.us

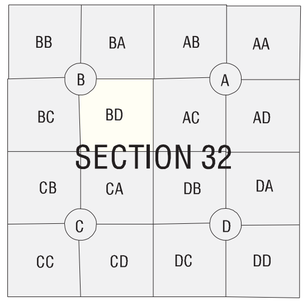

Cancelled Taxlots For: 2S132BD

626,1600,3301,5100,6500-A1,300,4801,4802,4800,4803, 2100,190-A1,603,6201,5600,5400,500,612,100,2800,200, 800,900,150,151,

SCALE 1" = 100'

0 50 100 200 300

Assessment
CARTOGRAPHY
Taxation

PLOT DATE: February 14, 2014

FOR ASSESSMENT PURPOSES ONLY - DO NOT RELY ON FOR OTHER USE

Map areas delineated by either gray shading or a cross-hatched pattern are for reference only and may not indicate the most current property boundaries. Please consult the appropriate map for the most current information.

SHERWOOD
2S 1 32BD